



DEPARTMENT OF ENGINEERING AND PLANNING
Division of Engineering
One Spring Street
Newton, New Jersey 07860
973-579-0430
dpw@sussex.nj.us
John C. Risko, P.E., P.L.S., P.P.
Division Director/Assistant County Engineer

Project Status – Bridge E-07 (Franklin Viaduct) **Distributed: October 9, 2012**

Project:

Replacement of Sussex County Bridge E-07

Carrying County Route 631 (North Church Road) over Wallkill River and New York Susquehanna & Western Railroad

Designer: Cherry, Weber and Associates

Contractor: Awarded to Ritacco Construction, Inc., of Belleville, NJ for \$8,174,000.00

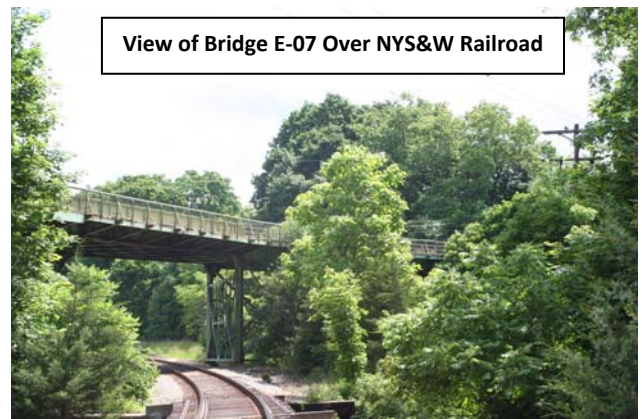

Schedule:

Construction Start Date: October 1, 2012
Projected Road Closure Date November 1, 2012
Construction Completion Date: December 31, 2013

ROAD CLOSURE AND DETOUR WILL BE EFFECT FOR THE DURATION OF CONSTRUCTION

Construction Activities:

- Implement road closure and detour
- Demolition of bridge superstructure and ramp
- Demolition of substructure, abutments and footings
- Installation of sheeting and piles
- Placement of reinforced concrete footings, abutments, wing walls and bridge piers
- Installation of deck beams
- Construction of reinforced concrete deck
- Construction of reinforced concrete bridge sidewalk and parapets
- Installation of bridge railing and lighting
- Placement of backfill and drainage structures
- Construction of reinforced concrete approach slabs
- Roadway paving and striping
- Installation of beam guide rail
- Topsoil, seed and landscaping



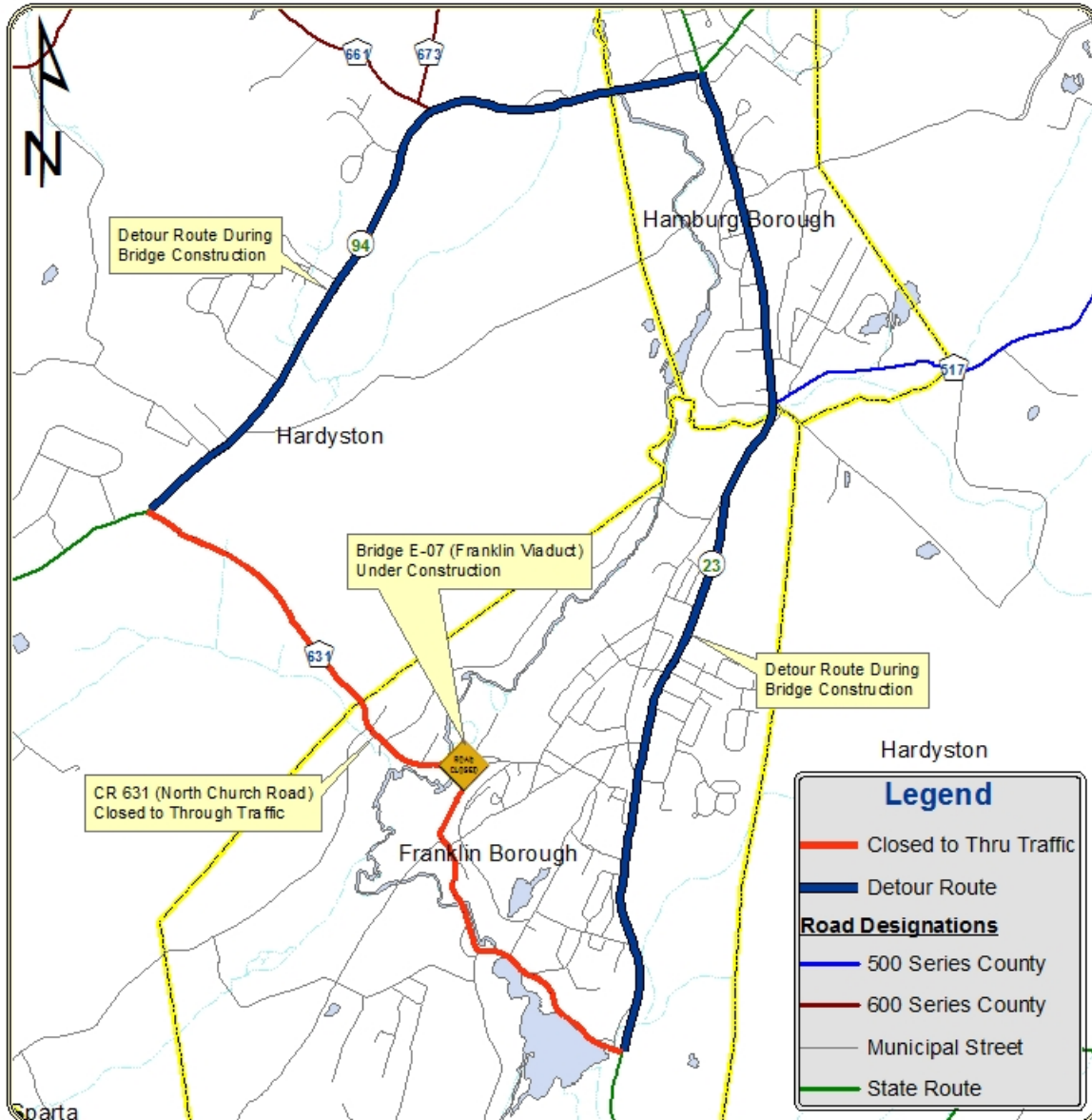
For more information about this project please feel free to contact Charles Porter, P.E., at the Sussex County Division of Engineering at 973-579-0430 or dpw@sussex.nj.us



DEPARTMENT OF ENGINEERING AND PLANNING
 Division of Engineering
 One Spring Street
 Newton, New Jersey 07860
 973-579-0430
dpw@sussex.nj.us
 John C. Risko, P.E., P.L.S., P.P.
 Division Director/Assistant County Engineer

Project Status – Bridge E-07 (Franklin Viaduct) Distributed: October 9, 2012

Future updates of the project schedule will be provided as dates and durations are confirmed.



PROJECT DETOUR MAP